

Barrel to Keg Relay Leg 11 4.05 Miles

Exchange: Toledo Train Museum (54 total miles)

Parking: in lot near the exchange (see Toledo map)

Roads: paved, hilly

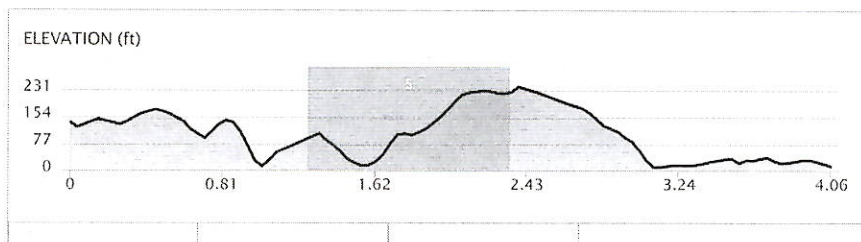
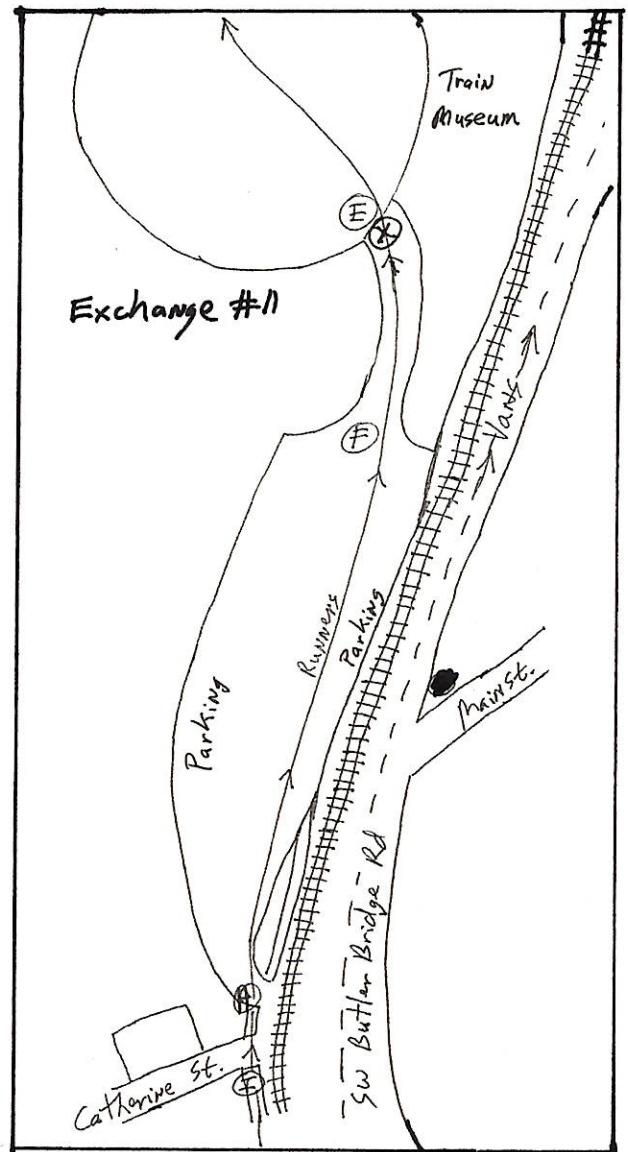
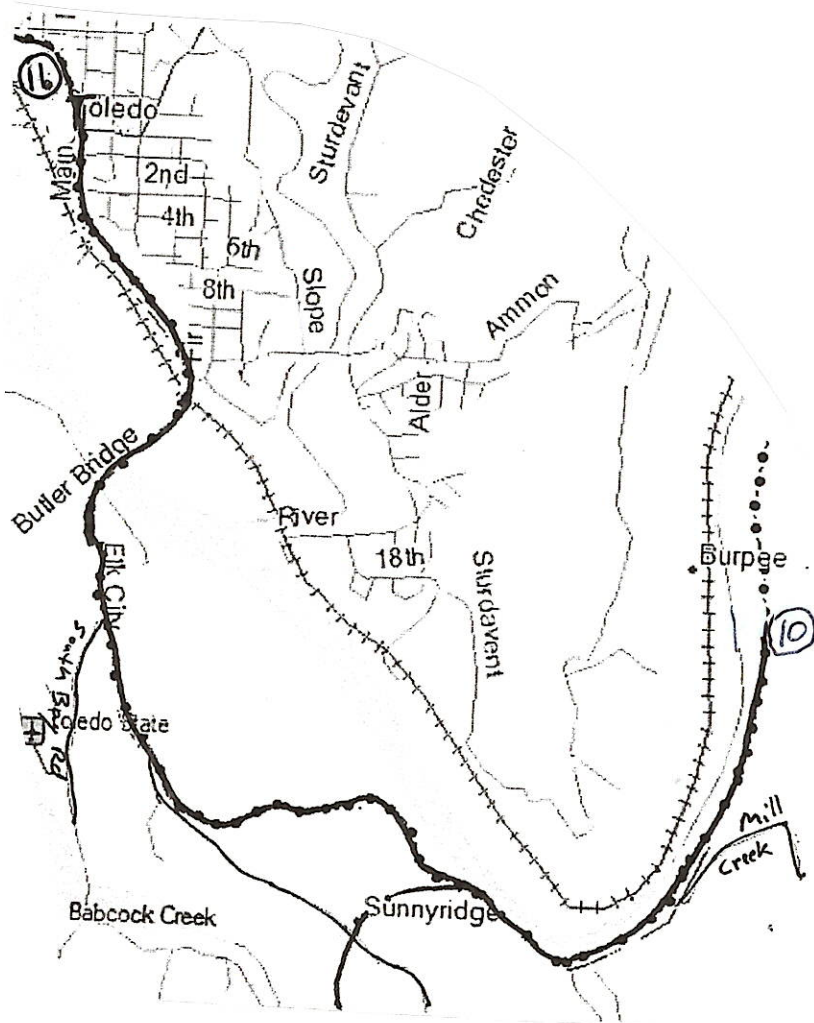
Notes: Watch for runners and vehicles in the lot near the exchange. In Toledo the runners and vehicles separate briefly. See Toledo map for details.

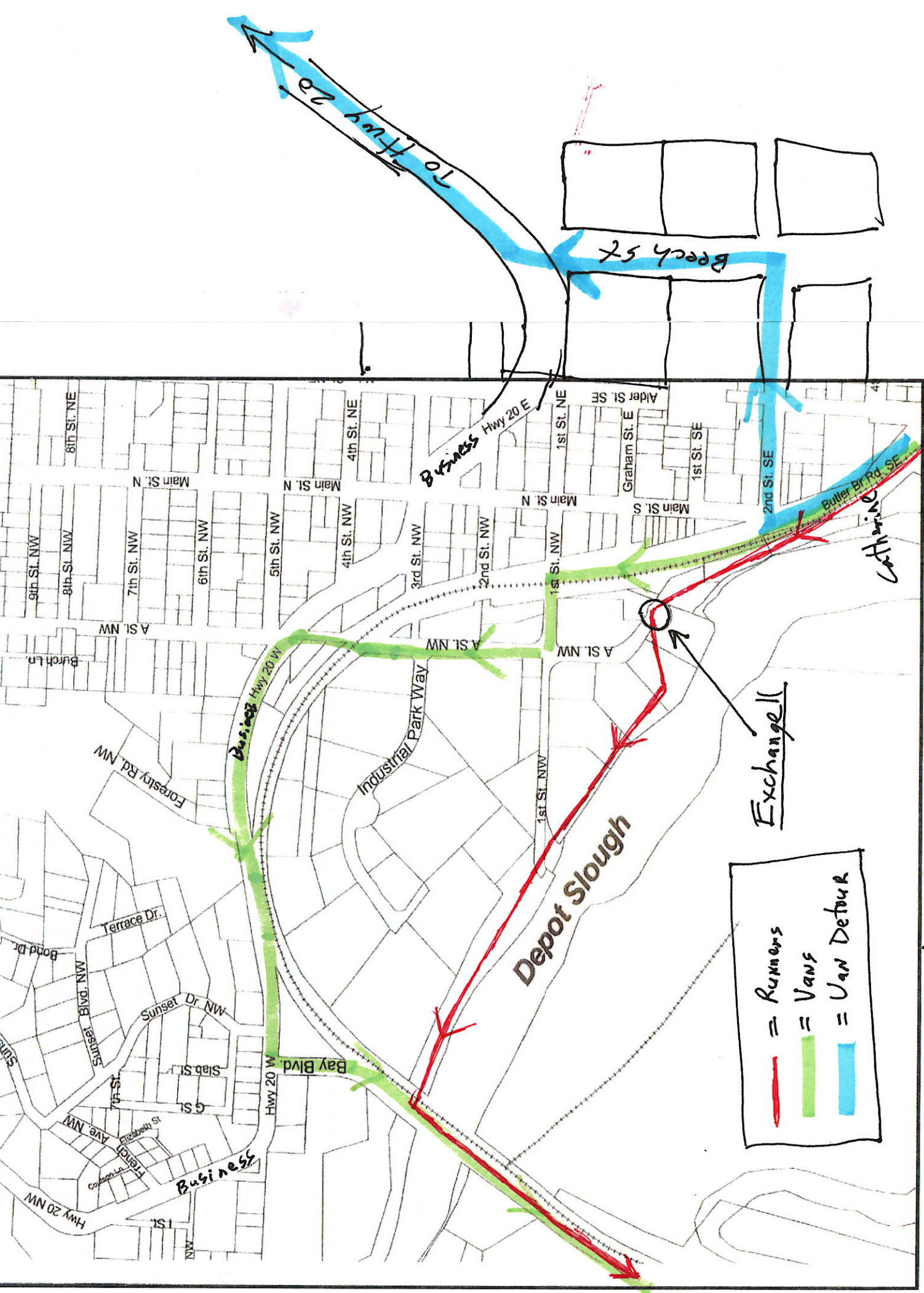
Landmarks: Mill Creek Road at Mile 1, Sunnyridge Road at Mile 2.2, South Bay Road at Mile 2.7

Where to Get Gas and Food: Chevron (254 W Highway 20, Toledo OR 97391)

Location: Toledo Train Museum

GPS: Latitude N 44° 37' 12" Longitude W 123° 56' 19"





B2k Toledo Detour 2019